





MAKWASSIE HILLS MUNICIPALITY

Catalogue of Heritage Sites


SITE RECORDING FORM

SITE NAME			
Kareeboom Ruins			
FIELD NO	-	SERIAL NO	-
LATITUDE	S27 23 980	LONGITUDE	E025 50 330
PROVINCE	North West	MAG. DISTRICT	Makwassie Hills
TOWN	Makwassie	STREET	-
FARM	Kareeboom	ERF NO	228
TYPOLOGY	Historical Settlement		
PERIOD	Pre-Colonial		
DESCRIPTION	Historical settlement where oral evidence suggests that King Makwassie lived before moving to Makwassie.		
TYPE OF SIGNIFICANCE	Historical Value		
STATEMENT OF SIGNIFICANCE	Historical settlement associated with King Makwassie.		
PROPOSED GRADING	Grade 2 (Provincial Heritage Site)		
CONSERVATION STATUS	The site is not well preserved and not fenced – the place is not known by the locals.		
OWNERSHIP/ADDRESS	Private owned	CONTACT NO:	-
	-		
	-	EMAIL	-
REFERENCES	-		
PHOTOS	Taken		
SOURCE DOCUMENT	-		
SOURCES OF INFORMATION	Name: Isaac Sebothe Address: Box 6 Boskuil Village, Makwassie, 2650 Tel/Cell/Fax: 076 107 7846 Email: -		
RECORDER	Isaac Mokgatsi		
DATE OF RECORDING	May – October 2008		


SITE RECORDING FORM

SITE NAME Kareeboom Farm Rock Engravings			
FIELD NO	-	SERIAL NO	-
LATITUDE	S27 23 980	LONGITUDE	E025 50 330
PROVINCE	North West	MAG. DISTRICT	Makwassie Hills
TOWN	Makwassie	STREET	-
FARM	Kareeboom	ERF NO	-
TYPOLOGY	Historical settlement		
PERIOD	Pre-Colonial		
DESCRIPTION	On Kareeboom Farm, private property. Stone enclosures with seemingly Khoisan rock engravings on boulders outside the enclosure. Also situated nearby are Afrikaner graves. It is not certain whether the enclosure belonged to the Afrikaners, the Khoisan or the Sotho/Tswana people.		
TYPE OF SIGNIFICANCE	Historical Value		
STATEMENT OF SIGNIFICANCE	Associational link to the early inhabitants of the area.		
PROPOSED GRADING	Grade 2 (Provincial Heritage Site)		
CONSERVATION STATUS	Fair		
OWNERSHIP/ADDRESS	Private ownership	CONTACT NO:	-
	-		EMAIL
REFERENCES	-		
PHOTOS	Taken		
SOURCE DOCUMENT	-		
SOURCES OF INFORMATION	Name: Isaac Sebothe Address: Box 6 Boskuil village, Makwassie, 2650 Tel/Cell/Fax: 076 107 7846 Email: -		
RECORDER	Isaac Mokgatsi		
DATE OF RECORDING	May – October 2008		


SITE RECORDING FORM

SITE NAME			
Boskuil Village			
FIELD NO	-	SERIAL NO	-
LATITUDE	-	LONGITUDE	-
PROVINCE	North West	MAG. DISTRICT	Makwassie Hills
TOWN	Makwassie	STREET	076 107 7846
FARM	Boskuil	ERF NO	229
TYPOLOGY	Historical settlement		
PERIOD	Colonial		
DESCRIPTION	Established by residents forcibly removed from Makweteng in Makwassie Village		
TYPE OF SIGNIFICANCE	Historical Value		
STATEMENT OF SIGNIFICANCE	Associational link with forced removals		
PROPOSED GRADING	Grade 3 (Local Heritage Site)		
CONSERVATION STATUS	Fragile building of adobe		
OWNERSHIP/ADDRESS	Boskuil Community	CONTACT NO:	-
	P.O. Box 6		
	Makwassie, 2650	EMAIL	-
REFERENCES	-		
PHOTOS	Taken		
SOURCE DOCUMENT	Copy of brief history of the village		
SOURCES OF INFORMATION	Name: Naledi Simon Tau Address: Box 6, Boskuil Village, Makwassie 2650 Tel/Cell/Fax: - Email: -		
RECORDER	Isaac Mokgatsi		
DATE OF RECORDING	May – October 2008		

SITE RECORDING FORM


SITE NAME Roman Catholic Church Boskuil			
FIELD NO	-	SERIAL NO	-
LATITUDE	S27 24 607	LONGITUDE	E025 52 682
PROVINCE	North West	MAG. DISTRICT	Makwassie Hills
TOWN	Makwassie	STREET	-
FARM	Boskuil	ERF NO	-
TYPOLOGY	Building		
PERIOD	Colonial		
DESCRIPTION	Although its construction date was not established, the site is believed to be one of the oldest churches in the Boskuil village. It played a very prominent role in the education of the village since it served as a school.		
TYPE OF SIGNIFICANCE	Religious, Educational and Architectural Value (adobe and brick)		
STATEMENT OF SIGNIFICANCE	The Roman Catholic Church is the first and oldest church in Boskuil Village. It also served as an educational institution for the disadvantaged black communities in the area.		
PROPOSED GRADING	Grade 3 (Local Heritage Site)		
CONSERVATION STATUS	Adobe and brick, the building is in good condition.		
OWNERSHIP/ADDRESS	Boskuil Roman Catholic Church congregation,	CONTACT NO:	076 808 4619
	P.O. Box 6	EMAIL	-
	Boskuil, Makwassie,		
REFERENCES	-		
PHOTOS	Taken		
SOURCE DOCUMENT	-		
SOURCES OF INFORMATION	Name: Selloane Sebothe Address: Box 6, Boskuil Village, Makwassie 2650 Tel/Cell/Fax: 076 808 4619 Email: -		
RECORDER	Isaac Mokgatsi		
DATE OF RECORDING	May – October 2008		

SITE RECORDING FORM

SITE NAME General Christian Beyers Monument			
FIELD NO	-	SERIAL NO	-
LATITUDE	S27 19 089	LONGITUDE	E025 59 746
PROVINCE	North West	MAG. DISTRICT	Makwassie Hills
TOWN	Makwassie	STREET	Cherry Avenue
FARM	-	ERF NO	-
TYPOLOGY	Structure / Monument		
PERIOD	Colonial		
DESCRIPTION	Statue of General Christian Beyers erected in his memory/honour for the role he played during the Anglo-Boer War 1899-1902. It was erected by the "Beyers Monument Askie Committee" next to the "Makwassie Gesondheids Komitee" and the "Boeresaal". It was unveiled by the head of the South African Defence Force, General C.L. Viljoen, on 23 September 1983.		
TYPE OF SIGNIFICANCE	Historical Value, associated with the (Anglo-Boer War)		
STATEMENT OF SIGNIFICANCE	Associational link with General Christian Beyers who was one of the outstanding leaders during the Anglo-Boer War.		
PROPOSED GRADING	Grade 3 (Local Heritage Site)		
CONSERVATION STATUS	Good		
OWNERSHIP/ADDRESS	Makwassie Town Council	CONTACT NO:	018 597 4100/1
	Makwassie		
	2650	EMAIL	-
REFERENCES	-		
PHOTOS	Taken		
SOURCE DOCUMENT	Photo of General Christian Beyers.		
SOURCES OF INFORMATION	Name: List of heritage sites: Local Municipality – Makwassie Hills (Wolmaranstad) Address: Corner Broadbent & Kruger Street Tel/Cell/Fax: 018 597 4100 Email: -		
RECORDER	Thapelo Mahlasela & Literature Survey / Khensani Heritage Consulting CC		

DATE OF RECORDING	May – October 2008
-------------------	--------------------

SITE RECORDING FORM

SITE NAME			
Mr. Motlaping's Corrugated Zinc House			
FIELD NO	-	SERIAL NO	-
LATITUDE	S27 24 607	LONGITUDE	E025 52 682
PROVINCE	North West	MAG. DISTRICT	Makwassie Hills
TOWN	Boskuil / Makwassie	STREET	-
FARM	Boskuil	ERF NO	-
TYPOLOGY	Structure		
PERIOD	Colonial		
DESCRIPTION	In Boskuil Village. A corrugated zinc sheeting structure commonly known as 'Mkhukhu'. It is where Chris Hani, leader of the South African Communist Party and member of the ANC was hosted for lunch in 1993 during one of the ANC Mobilisation Campaigns in Boskuil shortly before he was assassinated.		
TYPE OF SIGNIFICANCE	Historical Value (Liberation Struggle)		
STATEMENT OF SIGNIFICANCE	Associational link with Comrade Chris Thembisile Hani		
PROPOSED GRADING	Grade 3 (Local Heritage Site)		
CONSERVATION STATUS	Good		
OWNERSHIP/ADDRESS	Mr. Motlaping	CONTACT NO:	071 073 6221
	P.O. Box 6, Boskuil, Makwassie, 2650		083 442 9760
		EMAIL	-
REFERENCES	-		
PHOTOS	Taken		
SOURCE DOCUMENT	-		
SOURCES OF INFORMATION	Name: Mr. Motlaping Address: P.O. Box 6, Boskuil, Makwassie, 2650 Tel/Cell/Fax: 071 073 6221 / 083 442 9760 Email: -		
RECORDER	Isaac Mokgatsi		
DATE OF RECORDING	May – October 2008		


SITE RECORDING FORM

SITE NAME	Rossouwwele (Private) Museum		
FIELD NO	-	SERIAL NO	-
LATITUDE	-	LONGITUDE	-
PROVINCE	North West	MAG. DISTRICT	Makwassie Hills
TOWN	Leeudoringstad	STREET	Stuart Street
FARM	-	ERF NO	52
TYPOLOGY	Building		
PERIOD	Colonial		
DESCRIPTION	A family museum that exhibits old agricultural equipment including tractors. The museum owner's father was a farmer with a passion for cultivation and keeping livestock. This is apparent in the old farming machinery kept at the site.		
TYPE OF SIGNIFICANCE	Agricultural Value		
STATEMENT OF SIGNIFICANCE	A repository of important historical artefacts reflecting the history of agriculture and farm machinery.		
PROPOSED GRADING	Grade 3 (Local Heritage Site)		
CONSERVATION STATUS	The site is in good conservation condition with 24 hours security		
OWNERSHIP/ADDRESS	52 Edward & Stuart Streets	CONTACT NO:	018 581 2407
	Leeudoringstad		
		EMAIL	-
REFERENCES	Rossouwwele (Private) Museum		
PHOTOS	-		
SOURCE DOCUMENT	-		
SOURCES OF INFORMATION	Name: Koos Rossouw Address: 52 Edward & Stuart Street, Leeudoringstad Tel/Cell/Fax: 018 581 2401 Email: -		
RECORDER	Thapelo Mahasela		
DATE OF RECORDING	May – October 2008		


SITE RECORDING FORM

SITE NAME	Leeudoringstad Museum Biblioteek (Library)		
FIELD NO	-	SERIAL NO	-
LATITUDE	-	LONGITUDE	-
PROVINCE	North West	MAG. DISTRICT	Makwassie Hills
TOWN	Leeudoringstad	STREET	Smuts Street
FARM	Leeudoringstad	ERF NO	56
TYPOLOGY	Building		
PERIOD	Colonial		
DESCRIPTION	A unique museum detailing the train disaster through a series of photos. It also houses old equipment and clothes that were used in the 1930s. It contains detailed information about General Christian Beyers, one of the famous Boer leaders during the Anglo-Boer War. It portrays the history of mining and transportation in the area.		
TYPE OF SIGNIFICANCE	Historical & Scientific Value		
STATEMENT OF SIGNIFICANCE	Association with the train disaster, the Anglo-Boer War, and the history of mining and transport.		
PROPOSED GRADING	Grade 3 (Local Heritage Site)		
CONSERVATION STATUS	Good with security doors.		
OWNERSHIP/ADDRESS	56 Smuts Street	CONTACT NO:	018 581 2026
	Leeudoringstad		
	-	EMAIL	-
REFERENCES	-		
PHOTOS	-		
SOURCE DOCUMENT	-		
SOURCES OF INFORMATION	Name: Kgosana Maseloane Address: 56 Smuts Street, Leeudoringstad Tel/Cell/Fax: 018 581 2401 Email: -		
RECORDER	Thapelo Mahasela		
DATE OF RECORDING	May – October 2008		


SITE RECORDING FORM

SITE NAME			
Makwassie Railway Station			
FIELD NO	-	SERIAL NO	-
LATITUDE	S27 19 057	LONGITUDE	E025 59 819
PROVINCE	North West	MAG. DISTRICT	Makwassie Hills
TOWN	Makwassie	STREET	-
FARM	-	ERF NO	-
TYPOLOGY	Building / Structure		
PERIOD	Colonial		
DESCRIPTION	The station was functional until 01 July 2001. It connects Makwassie with Johannesburg and Cape Town. Abandoned old building with Dutch gables. Makweteng location was situated by until the forced removals.		
TYPE OF SIGNIFICANCE	Historical & Aesthetic Value		
STATEMENT OF SIGNIFICANCE	Ability to demonstrate the role played by the South African Railway on transportation as well as the aesthetic Value of the building.		
GRADING	Grade 2 (Provincial Heritage Site)		
CONSERVATION STATUS	Poor, being vandalised.		
OWNERSHIP/ADDRESS	Spoornet	CONTACT NO:	083 3192 148
	-	EMAIL	-
REFERENCES	-		
PHOTOS	Taken		
SOURCE DOCUMENT	One copy of the station photographs.		
SOURCES OF INFORMATION	Name: Daniel Mogale Address: 358 Kalanga Street Tel/Cell/Fax: 018 581 2401 Email: -		
RECORDER	Thapelo Mahasela		
DATE OF RECORDING	May – October 2008		


SITE RECORDING FORM

SITE NAME			
Boskuil Cemetery			
FIELD NO	-	SERIAL NO	-
LATITUDE	S27 24 864	LONGITUDE	E025 52 892
PROVINCE	North West	MAG. DISTRICT	Makwassie Hills
TOWN	Makwassie	STREET	-
FARM	Boskuil	ERF NO	-
TYPOLOGY	Burial Grounds		
PERIOD	Colonial		
DESCRIPTION	The graveyard is situated about 50 metres from the village and approximately the same distance from the private diamond mining. 90% of the graves are of those people who were killed during resistance against forced removal from Makweteng by the apartheid government.		
TYPE OF SIGNIFICANCE	Historical and Spiritual Value		
STATEMENT OF SIGNIFICANCE	A resting place for black people who gave their lives fighting against forced removals and land rights.		
PROPOSED GRADING	Grade 3 (Local Heritage Site)		
CONSERVATION STATUS	Good		
OWNERSHIP/ADDRESS	Box 6, Boskuil Village	CONTACT NO:	073 263 3602
	Boskuil, Makwassie, 2650		EMAIL
REFERENCES	-		
PHOTOS	Taken		
SOURCE DOCUMENT	-		
SOURCES OF INFORMATION	Name: Selloane Sebothe Address: P.O. Box 6, Boskuil, Makwassie, 2650 Tel/Cell/Fax: 073 263 3602 Email: -		
RECORDER	Isaac Mokgatsi		
DATE OF RECORDING	May – October 2008		


SITE RECORDING FORM

SITE NAME			
Kareeboom Cemetery			
FIELD NO	-	SERIAL NO	-
LATITUDE	S 27 23 980	LONGITUDE	E 025 53 330
PROVINCE	North West	MAG. DISTRICT	Makwassie Hills
TOWN	Makwassie	STREET	-
FARM	Kareeboom	ERF NO	228
TPOLOGY	Burial Grounds		
PERIOD	Colonial		
DESCRIPTION	Graves of the Afrikaners who settled in the area prospecting gold.		
TYPE OF SIGNIFICANCE	Historical and Spiritual Value		
STATEMENT OF SIGNIFICANCE	Associational link with early Boer gold prospectors in the area.		
PROPOSED GRADING	Grade 3 (Local Heritage Site)		
CONSERVATION STATUS	Poor. Gravestones broken and vandalised		
OWNERSHIP/ADDRESS	Private	CONTACT NO:	018 581 9725 / 9835
	Kareeboom		083 253 0222
	Makwassie 2650	EMAIL	-
REFERENCES	-		
PHOTOS	Taken		
SOURCE DOCUMENT	Handwritten copy of brief history of the site.		
SOURCES OF INFORMATION	Name: Isaac Sebothe Address: Box 6, Boskuil Village, Makwassie 2650 Tel/Cell/Fax: 076 107 7846 Email: -		
RECORDER	Isaac Mokgatsi		
DATE OF RECORDING	May – October 2008		


SITE RECORDING FORM

SITE NAME			
Boskuil Farm Owner's First House			
FIELD NO	-	SERIAL NO	-
LATITUDE	S27 24 514	LONGITUDE	E025 52 803
PROVINCE	North West	MAG. DISTRICT	Makwassie Hills
TOWN	Makwassie	STREET	-
FARM	Boskuil	ERF NO	228
TYPOLOGY	Building		
PERIOD	Colonial		
DESCRIPTION	Farmhouse belonged to Mr. Kuhn who was the owner of Boskuil Farm. He later moved across the railway line to occupy his newly built or second house.		
TYPE OF SIGNIFICANCE	Historical		
STATEMENT OF SIGNIFICANCE	Associational link with Mr. Kuhn and farming activities in the area		
PROPOSED GRADING	Grade 3 (Local Heritage Site)		
CONSERVATION STATUS	Poor		
OWNERSHIP/ADDRESS	Boskuil Community	CONTACT NO:	073 540 0689
	P.O. Box 6, Boskuil, Makwassie, 2650		EMAIL
REFERENCES	-		
PHOTOS	Taken		
SOURCE DOCUMENT	-		
SOURCES OF INFORMATION	Name: Othusitse Sebothe Address: Box 6, Boskuil, Makwassie, 2650 Tel/Cell/Fax: 073 540 0689 Email: -		
RECORDER	Isaac Mokgatsi		
DATE OF RECORDING	May – October 2008		


SITE RECORDING FORM

SITE NAME Boskuil Farm Owner's Second House			
FIELD NO	-	SERIAL NO	-
LATITUDE	S27 24 514	LONGITUDE	E025 52 803
PROVINCE	North West	MAG. DISTRICT	Makwassie Hills
TOWN	Makwassie	STREET	-
FARM	Boskuil	ERF NO	228
TYPOLOGY	Building		
PERIOD	Colonial		
DESCRIPTION	Farmhouse belongs to Mr. Kuhn who was the owner of the Boskuil Farm. He moved to this house from his old house which is situated across the Railway Line on the village site. He left the house after the farm was bought by the government on behalf of the Boskuil community. The house is presently used as a community crèche.		
TYPE OF SIGNIFICANCE	Historical Value		
STATEMENT OF SIGNIFICANCE	Associational link with Mr. Kuhn who was the owner of the Boskuil Farm.		
PROPOSED GRADING	Grade 3 (Local Heritage Site)		
CONSERVATION STATUS	The house is in a good state of conservation.		
OWNERSHIP/ADDRESS	Boskuil Community	CONTACT NO:	073 540 0689
	P.O. Box 6, Boskuil,		
	Makwassie, 2650	EMAIL	-
REFERENCES	-		
PHOTOS	Taken		
SOURCE DOCUMENT	-		
SOURCES OF INFORMATION	Name: Othusitse Sebothe Address: Box 6, Boskuil, Makwassie, 2650 Tel/Cell/Fax: 073 540 0689 Email: -		
RECORDER	Isaac Mokgatsi		
DATE OF RECORDING	May – October 2008		


SITE RECORDING FORM

SITE NAME			
Petrus Mokhoana's House			
FIELD NO	-	SERIAL NO	-
LATITUDE	S27 24 866	LONGITUDE	E025 52 868
PROVINCE	North West	MAG. DISTRICT	Makwassie Hills
TOWN	Makwassie	STREET	-
FARM	Boskuil	ERF NO	-
TYPOLOGY	Building		
PERIOD	Colonial		
DESCRIPTION	The house belonged to the Jazz musician who used to host jazz sessions.		
TYPE OF SIGNIFICANCE	Social Value		
STATEMENT OF SIGNIFICANCE	Associational link with the musician and socialite in the area		
PROPOSED GRADING	Grade 3 (Local Heritage Site)		
CONSERVATION STATUS	Fragile house of adobe		
OWNERSHIP/ADDRESS	Petrus Mokhoana	CONTACT NO:	073 263 3602
	Box 6, Boskuil, Makwassie, 2650		EMAIL
REFERENCES	-		
PHOTOS	Taken		
SOURCE DOCUMENT	-		
SOURCES OF INFORMATION	Name: Mampole Kisilwe Address: Box 6, Boskuil, Makwassie, 2650 Tel/Cell/Fax: 073 263 3602 Email: -		
RECORDER	Isaac Mkgatsi		
DATE OF RECORDING	May – October 2008		


SITE RECORDING FORM

SITE NAME			
Miss Cindi's House			
FIELD NO	-	SERIAL NO	-
LATITUDE	S27 24 865	LONGITUDE	E025 52 854
PROVINCE	North West	MAG. DISTRICT	Makwassie Hills
TOWN	Makwassie	STREET	-
FARM	Boskuil	ERF NO	-
TYPOLOGY	Building		
PERIOD	Colonial		
DESCRIPTION	Situated in Boskuil Village, Miss Dizzy Cindi an ex-member of Parliament lived there. She lived in this house even during her term in Parliament.		
TYPE OF SIGNIFICANCE	Historical Value (Liberation Struggle)		
STATEMENT OF SIGNIFICANCE	Associational link with Miss Dizzy Cindi an ex-Member of Parliament.		
PROPOSED GRADING	Grade 3 (Local Heritage Site)		
CONSERVATION STATUS	Good / Fragile structure of adobe		
OWNERSHIP/ADDRESS	Dizzy Cindi	CONTACT NO:	073 263 3602
	Box 6, Boskuil, Makwassie, 2650		EMAIL
REFERENCES	-		
PHOTOS	Taken		
SOURCE DOCUMENT	-		
SOURCES OF INFORMATION	Name: Dizzy Cindi Address: Box 6, Boskuil, Makwassie, 2650 Tel/Cell/Fax: 073 263 3602 Email: -		
RECORDER	Isaac Mokgatsi		
DATE OF RECORDING	May – October 2008		

SITE RECORDING FORM

SITE NAME			
St. John Apostolic Church			
FIELD NO	-	SERIAL NO	-
LATITUDE	S27 24 864	LONGITUDE	E025 52 892
PROVINCE	North West	MAG. DISTRICT	Makwassie Hills
TOWN	Makwassie	STREET	-
FARM	Boskuil	ERF NO	-
TYPOLOGY	Building		
PERIOD	Colonial		
DESCRIPTION	Situated in the Boskuil Village, it was built in the 1960s as an initiative of the local black congregation under the leadership of Rev. Michael Pitso.		
TYPE OF SIGNIFICANCE	Spiritual Value		
STATEMENT OF SIGNIFICANCE	An example of African Pentecostal Church.		
PROPOSED GRADING	Grade 3 (Local Heritage Site)		
CONSERVATION STATUS	Fragile structure of adobe		
OWNERSHIP/ADDRESS	Boskuil Community	CONTACT NO:	073 263 3602
	Box 6, Boskuil,		
	Makwassie, 2650	EMAIL	-
REFERENCES	-		
PHOTOS	Taken		
SOURCE DOCUMENT	-		
SOURCES OF INFORMATION	Name: Rev. Michael Pitso Address: Box 6, Boskuil, Makwassie, 2650 Tel/Cell/Fax: 073 263 3602 Email: -		
RECORDER	Isaac Mokgatsi		
DATE OF RECORDING	May – October 2008		


SITE RECORDING FORM

SITE NAME			
Bamboospruit			
FIELD NO	-	SERIAL NO	-
LATITUDE	-	LONGITUDE	-
PROVINCE	North West	MAG. DISTRICT	Makwassie Hills
TOWN	Makwassie	STREET	-
FARM	Boskuil	ERF NO	-
TYPOLOGY	River		
PERIOD	Pre-colonial		
DESCRIPTION	This is the river at which the Apostolic churches used to baptise its members. Different groups within the community also used to perform their rituals as well as other cultural practices.		
TYPE OF SIGNIFICANCE	Spiritual Value		
STATEMENT OF SIGNIFICANCE	Associational link with the Apostolic church baptisms as well as ritual practices.		
PROPOSED GRADING	Grade 3 (Local Heritage Site)		
CONSERVATION STATUS	The site is in bad state of conservation – the mining of diamond taking place in the area disturbed the free flow of the stream.		
OWNERSHIP/ADDRESS	Boskuil community	CONTACT NO:	076 808 4619
	Box 6, Boskuil, Makwassie, 2650		EMAIL
REFERENCES	-		
PHOTOS	Taken		
SOURCE DOCUMENT	-		
SOURCES OF INFORMATION	Name: Winnie Sebothe Address: Box 6, Boskuil, Makwassie, 2650 Tel/Cell/Fax: 076 808 4619 Email: -		
RECORDER	Isaac Mokgatsi		
DATE OF RECORDING	May – October 2008		

SITE RECORDING FORM


SITE NAME			
First House in Lebaleng Location			
FIELD NO	-	SERIAL NO	-
LATITUDE	S27 19 393	LONGITUDE	E025 58 819
PROVINCE	North West	MAG. DISTRICT	Makwassie Hills
TOWN	Lebaleng / Makwassie	STREET	-
FARM	-	ERF NO	146
TYPOLOGY	Building		
PERIOD	Colonial		
DESCRIPTION	The First house built in Lebaleng after the forced removals from Makweteng situated by the Railway Station in Makwassie. House No 146 is semi-detached.		
TYPE OF SIGNIFICANCE	Historical Value (Forced Removals)		
STATEMENT OF SIGNIFICANCE	Early settlement in Lebaleng Location and history of forced removals		
PROPOSED GRADING	Grade 3 (Local Heritage Site)		
CONSERVATION STATUS	Good		
OWNERSHIP/ADDRESS	-	CONTACT NO:	-
	-	EMAIL	-
REFERENCES	-		
PHOTOS	Taken		
SOURCE DOCUMENT	-		
SOURCES OF INFORMATION	Name: Address: - Tel/Cell/Fax: - Email: -		
RECORDER	Isaac Mokgatsi		
DATE OF RECORDING	May – October 2008		

SITE RECORDING FORM


SITE NAME			
Koaho Cemetery			
FIELD NO	-	SERIAL NO	-
LATITUDE	S27 19 716	LONGITUDE	E025 58 875
PROVINCE	North West	MAG. DISTRICT	Makwassie Hills
TOWN	Makwassie	STREET	-
FARM	Klipkuil	ERF NO	2452
TYPOLOGY	Burial grounds		
PERIOD	Colonial		
DESCRIPTION	<p>The Koaho Cemetery is burial place for the early inhabitants under King Makwassie. During the battles of the Great Trek, Kgosi Makwassie was defeated, and the area was named Makwassie by his conquerors. The Koaho family resided in the area during the late 1800's. The earliest grave in the cemetery dates back to 1878. Sewes Van Eeden absorbed the Koaho family as his farm labourers in the same area. Jan Van Eeden, son of Sewes later took over the farm after his father's death in the late 1940s. He managed the farm until 1977 when he sold it to Boet Oosthuizen who forcefully evicted all black people living on the farm. In 1988 the farm was sold to Mr. Loeb who in 1998 exchanged it with the Local Council for the former Makweteng area presently known as Riverside.</p>		
TYPE OF SIGNIFICANCE	Historical & Spiritual Value (Anglo-Boer War & Forced Removals)		
STATEMENT OF SIGNIFICANCE	The cemetery is associated with Kgosi Makwassie, the Voortrekkers & forced removals.		
PROPOSED GRADING	Grade 3 (Local Heritage Site)		
CONSERVATION STATUS	Good		
OWNERSHIP/ADDRESS	Makwassie Local Council	CONTACT NO:	-
	-		EMAIL
REFERENCES	-		
PHOTOS	Taken		
SOURCE DOCUMENT	Copy of the site's brief history.		
SOURCES OF INFORMATION	Name: Junita Polo Kali Address: 303 Makome Street		

	Tel/Cell/Fax: 018 597 74139 Email: -
RECORDER	Daddy Seleka
DATE OF RECORDING	May – October 2008


SITE RECORDING FORM

SITE NAME			
First Makweteng (Makwassie) Forced Removal			
FIELD NO	-	SERIAL NO	-
LATITUDE	S27 19 057	LONGITUDE	E025 59 819
PROVINCE	North West	MAG. DISTRICT	Makwassie Hills
TOWN	Makwassie	STREET	-
FARM	-	ERF NO	-
TYPOLOGY	Historical settlement		
PERIOD	Colonial		
DESCRIPTION	Behind the railway house the 1 st Makweteng was situated. In the 1950s black residents were forcefully removed and relocated on the site just across the Railway Line next to Riverside. In the area next to Riverside the second Makweteng was born.		
TYPE OF SIGNIFICANCE	Historical Value (Forced removals)		
STATEMENT OF SIGNIFICANCE	History of forced removals.		
PROPOSED GRADING	Grade 3 (Local Heritage Site)		
CONSERVATION STATUS	Open site		
OWNERSHIP/ADDRESS	-	CONTACT NO:	-
	-	EMAIL	-
REFERENCES	-		
PHOTOS	Taken		
SOURCE DOCUMENT			
SOURCES OF INFORMATION	Name: Serame Bolao Address: 146 Bereng Street, Lebaleng Tel/Cell/Fax: 018 597 4757 Email: -		
RECORDER	Isaac Mokgatsi		
DATE OF RECORDING	May – October 2008		

SITE RECORDING FORM

SITE NAME			
Second Makweteng (Makwassie) Forced Removal			
FIELD NO	-	SERIAL NO	-
LATITUDE	-	LONGITUDE	-
PROVINCE	North West	MAG. DISTRICT	Makwassie Hills
TOWN	Makwassie	STREET	-
FARM	-	ERF NO	-
TYPOLOGY	Historical settlement		
PERIOD	Colonial		
DESCRIPTION	This site is situated next to Makwassie Railway Line on the opposite side of the 1 st Makweteng. Commonly known as the 2 nd Makweteng, its black residents were forcefully removed and relocated in the area later to become Lebaleng Location.		
TYPE OF SIGNIFICANCE	Historical Value (Forced removals)		
STATEMENT OF SIGNIFICANCE	History of forced removals.		
PROPOSED GRADING	Grade 3 (Local Heritage Site)		
CONSERVATION STATUS	Open site		
OWNERSHIP/ADDRESS	Mr. Loeb	CONTACT NO:	-
	-	EMAIL	-
REFERENCES	-		
PHOTOS	Taken		
SOURCE DOCUMENT	-		
SOURCES OF INFORMATION	Name: Junita Polo Kali Address: 303 Makome Street, Lebaleng Tel/Cell/Fax: 018 597 4139 Email: -		
RECORDER	Isaac Mkgatsi		
DATE OF RECORDING	May – October 2008		


SITE RECORDING FORM

SITE NAME			
Boskuil Old Post Office			
FIELD NO	-	SERIAL NO	-
LATITUDE	S27 24 501	LONGITUDE	E025 52 782
PROVINCE	North West	MAG. DISTRICT	Makwassie Hills
TOWN	Makwassie	STREET	-
FARM	-	ERF NO	-
TYPOLOGY	Building		
PERIOD	Colonial		
DESCRIPTION	The First Post Office in Boskuil. A very small building later used as diamond market		
TYPE OF SIGNIFICANCE	Historical Value		
STATEMENT OF SIGNIFICANCE	Early history of mail and diamonds in the area		
PROPOSED GRADING	Grade 3 (Local Heritage Site)		
CONSERVATION STATUS	Poor		
OWNERSHIP/ADDRESS	Boskuil Community	CONTACT NO:	076 808 4619
	Box 6, Boskuil,		
	Makwassie, 2650	EMAIL	-
REFERENCES	-		
PHOTOS	Taken		
SOURCE DOCUMENT	Copy of the site's brief history.		
SOURCES OF INFORMATION	Name: Winnie Selloane Sebothe Address: Box 6, Boskuil, Makwassie, 2650 Tel/Cell/Fax: 076 808 4619 Email: -		
RECORDER	Isaac Mokgatsi		
DATE OF RECORDING	May – October 2008		

SITE RECORDING FORM

SITE NAME	Sewefontein		
FIELD NO	-	SERIAL NO	-
LATITUDE	-	LONGITUDE	-
PROVINCE	North West	MAG. DISTRICT	Makwassie Hills
TOWN	Bloemhof	STREET	Lekwinemane
FARM	-	ERF NO	-
TYPOLOGY	Historical settlement / Force removal		
PERIOD	Colonial		
DESCRIPTION	The Sewefontein farm was occupied by the Kadi family during the 1900s. The family was originally from the Free State and came to settle in the area looking for greener pastures. Their settlement on the farm made them the first residents of the farm. However, they were later forcefully removed from the farm.		
TYPE OF SIGNIFICANCE	Historical Value (Forced removals)		
STATEMENT OF SIGNIFICANCE	History of forced removals		
PROPOSED GRADING	Grade 3 (Local Heritage Site)		
CONSERVATION STATUS	The area is presently a farm.		
OWNERSHIP/ADDRESS	-	CONTACT NO:	-
	-		
	-	EMAIL	-
REFERENCES	-		
PHOTOS	-		
SOURCE DOCUMENT	-		
SOURCES OF INFORMATION	Name: Surge Kadi Address: 303 Makome Street Tel/Cell/Fax: 072 188 4817 Email: -		
RECORDER	Daddy Seleka		
DATE OF RECORDING	May – October 2008		

SITE RECORDING FORM

SITE NAME			
Boskuil Methodist Church			
FIELD NO	-	SERIAL NO	-
LATITUDE	S27 24 866	LONGITUDE	E025 52 868
PROVINCE	North West	MAG. DISTRICT	Makwassie Hills
TOWN	Makwassie	STREET	-
FARM	Boskuil	ERF NO	-
TYPOLOGY	Building		
PERIOD	Colonial		
DESCRIPTION	Church building, community hall and a school. It was in this hall that the community members sought refuge after a severe flood that destroyed most of the houses in the Boskuil village in 19?????....		
TYPE OF SIGNIFICANCE	Spiritual & Social Value		
STATEMENT OF SIGNIFICANCE	Multi-purpose building as well as refuge for the Boskuil community during the flood disaster		
PROPOSED GRADING	Grade 3 (Local Heritage Site)		
CONSERVATION STATUS	Fair, with worn out corrugated iron roof and peeling wall adobe plaster.		
OWNERSHIP/ADDRESS	Boskuil Methodist Church	CONTACT NO:	073 540 0689
	Congregation	EMAIL	
	Box 6, Boskuil, Makwassie, 2650		-
REFERENCES	-		
PHOTOS	Taken		
SOURCE DOCUMENT	-		
SOURCES OF INFORMATION	Name: Gaolojwe Sebothe Address: Box 6, Boskuil, Makwassie, 2650 Tel/Cell/Fax: 073 263 3602 Email:		
RECORDER	Isaac Mokgatsi		
DATE OF RECORDING	May – October 2008		